



MILL FIRE INCIDENT UPDATE

Date: 9/11/2022 Time: 7:00 P.M.







@CALFIRESKU
@CALFIRESKU

Information Line: (925) 872-8556
Sign-up for email updates:
<https://tinyurl.com/SKUemailsignup>

Incident Start Date: 9/02/2022		Incident Start Time: 12:49 p.m.
Incident Type: Wildland Fire		Cause: Under Investigation
Incident Location: City of Weed & Lake Shastina, Siskiyou County		
CAL FIRE Unit: CAL FIRE SKU		
Size: 3,935 acres	Containment: 90%	Expected Full Containment: 09/14/2022
First Responder Fatalities: 0		First Responder Injuries: 0
Civilian Injuries: 3	Number of People Evacuated: 330	Civilian Fatalities: 2
Structures Threatened: 242	Single Structures Destroyed: 92	Structures Damaged: 17
Outbuildings Destroyed: 26		Outbuilding Damaged: 9

CURRENT SITUATION

<p>Situation Summary:</p> <p>Email Updates Sign-up</p>  <p>Photo-Video Uploads</p> 	<p>There was no fire growth today. Fire personnel are engaged in mop up and tactical patrol until the fire has reached full containment.</p> <p>Tomorrow it is expected to be partly cloudy with cooler temperatures and higher humidity through Wednesday.</p> <p>When driving around the fire, use caution.</p> <p>For information on returning home after a wildfire, visit readyforwildfire.org.</p>
<p>Evacuations:</p> 	<p>Use this QR code for the latest information on evacuations, or click this link: Zonehaven AWARE Find your Evacuation Zone now</p> <p>Or visit: www.community.zonehaven.com</p>
<p>Evacuation Shelter Information:</p>	<p>Kahtishraam Karuk Wellness Center 1403 Kahtishraam, Yreka</p>

Animal Evacuation Shelter Information:	Large animals: Siskiyou County Fairgrounds 1712 Fairlane Rd, Yreka, CA 96097 Dogs: Rescue Ranch Adoption Center 2216 E Oberlin Rd, Yreka, CA 96097 Cats: Siskiyou County Fairgrounds Armory 1712 Fairlane Rd, Yreka, CA 96097			
Siskiyou County Emergency Alerts: 	Sign-up for Siskiyou County CODE Red Alerts by using this QR code, or click this link: CodeRED Emergency Alert Siskiyou County California Or visit: www.co.siskiyou.ca.us			
Road Closures:	OPEN TO RESIDENTS ONLY-ID OR PROOF OF RESIDENCY REQUIRED TO ENTER <ul style="list-style-type: none"> • Alamo Ave @ Railroad Avenue • Hwy 97 @ Hoy Rd • Hwy 97 @ Lincoln Avenue (East & West) • East Lincoln/Broadway @ Roseburg Parkway • Hwy 97 @ Alameda Ave • Ordway Road @ Big Springs Road • Ordway Road @ Jackson Ranch Road • Rainbow Drive @ Edge of fire perimeter • Dwinell Way @ Jackson Ranch Road • Lake Shore Drive @ Tennis Court • Muskrat Road @ Fisher Road • Palmer Drive @ Hogan Drive 			
ASSIGNED RESOURCES				
Hand Crews: 0	Helicopters: 0	Engines: 13	Dozers: 0	Water Tender: 0
Total Personnel:	92			
Cooperating Agencies: Siskiyou County Sheriff's Office, CalOES, US Forest Service, US Department of Agriculture, Pacific Power and Light, Lake Shastina Community Service District, Bureau of Land Management, City of Weed, Siskiyou County OES, AT&T, CALTRANS, California Department of Corrections and Rehabilitation, CHP, Red Cross, Blue Star Gas, Northern California Fire Cooperative Association, University of California Cooperative Extension, and California Conservation Corps.				

To learn more about wildfire preparedness visit:
www.readyforwildfire.org