



MOUNTAIN FIRE INCIDENT UPDATE

Date: 9/13/2022 Time: 7:00 P.M.



@CALFIRE



@CALFIRESKU




Information Line: (925) 872-8556


Sign-up for email updates:

<https://tinyurl.com/SKUemailsSignup>

Incident Start Date: 9/02/2022		Incident Start Time: 3:48 p.m.
Incident Type: Wildland Fire		Cause: Under Investigation
Incident Location: Gazelle-Callahan Road, 9 miles SW of the community of Gazelle		
CAL FIRE Unit: CAL FIRE SKU		
Size: 13,436 acres	Containment: 70%	Expected Full Containment: 9/19/2022
First Responder Fatalities: 0		First Responder Injuries: 2
Civilian Injuries: 0	Number of People Evacuated: 75	Structures Damaged: 0
Structures Threatened: 527	Single Structures Destroyed: 2	
Outbuildings Destroyed: 2		Outbuildings Damaged: 0

CURRENT SITUATION

<p>Situation Summary:</p> <p>Email Updates Sign-up</p>  <p>Photo-Video Uploads</p> 	<p>Minimal fire activity was observed today throughout the fire. The fire is holding within current containment lines. Construction and strengthening of existing fireline will continue. Limited access and steep terrain are challenging firefighters in their efforts to reach full containment. Cooler temperatures and higher humidity will continue through the rest of this week. Fire suppression repair will continue.</p> <p>For information on returning home after a wildfire, visit readyforwildfire.org.</p>
<p>Evacuations:</p> 	<p>Use this QR code for the latest information on evacuations, or click this link: Zonehaven AWARE Find your Evacuation Zone now</p> <p>Or visit: www.community.zonehaven.com</p>
<p>Evacuation Shelter Information:</p>	<p>For evacuation shelter assistance call (530) 340-5339</p>

Animal Evacuation Shelter Information:	Large animals: Siskiyou County Fairgrounds 1712 Fairlane Rd, Yreka, CA 96097			
Siskiyou County Emergency Alerts: 	Sign-up for Siskiyou County CODE Red Alerts by using this QR code, or click this link: CodeRED Emergency Alert Siskiyou County California Or visit: www.co.siskiyou.ca.us			
Road Closures:	<ul style="list-style-type: none"> • Cram Gulch Road @ Scarface Road • Scarface Road @ Moffett Creek • Gazelle Callahan Road @ Masterson Road • Gazelle Callahan Road @ Old Highway 99 			
ASSIGNED RESOURCES				
Hand Crews: 37	Helicopters: 12	Engines: 121	Dozers: 21	Water Tender: 30
Masticators: 2	Excavators: 6	Total Personnel: 1573		
Cooperating Agencies: Siskiyou County Sheriff's Office, CalOES, US Forest Service, Pacific Power and Light, Bureau of Land Management, Siskiyou County OES, AT&T, CALTRANS, California Department of Corrections and Rehabilitation, CHP, Red Cross, Blue Star Gas, California Department of Transportation, Northern California Fire Cooperative Association, and California Conservation Corps.				

To learn more about wildfire preparedness visit:

www.readyforwildfire.org