



MOUNTAIN FIRE INCIDENT UPDATE

Date: 9/3/2022 Time: 7:00 P.M.



@CALFIRE






@CALFIRESKU

Incident Information: 211

Incident Start Date: 9/02/2022		Incident Start Time: 3:48 p.m.	
Incident Type: Wildland Fire		Cause: Under Investigation	
Incident Location: Gazelle-Callahand Road, 9 miles SW of the community of Gazelle			
CAL FIRE Unit: CAL FIRE SKU			
Size: 4,812 acres	Containment: 5%	Expected Full Containment: TBD	
First Responder Fatalities: 0		First Responder Injuries: 0	
Civilian Injuries: 0	Number of People Evacuated: 332	Structures Damaged:	
Structures Threatened: 690	Single Structures Destroyed:		
Outbuildings Destroyed:		Outbuilding Damaged:	

CURRENT SITUATION

Situation Summary:	<p>At 4:00 p.m. today, CAL FIRE Incident Management Team 5 assumed command of the Mill and Mountain Fires. The fire is actively burning in steep broken terrain, with short duration crown runs and spotting. Weather continues to be hot and dry with poor overnight relative humidity recoveries. A number of resources continued to arrive throughout the day. Personnel engaged in structure defense and strengthening control lines.</p> <p>Community meeting tomorrow, Sunday, September 4, 2022 at 3:00 p.m. at Big Springs Union Elementary School, 7405 County Hwy A12, Montague, CA 96064.</p>
Evacuations: 	<p>Use this QR code for the latest information on evacuations, or click this link: Zonehaven AWARE Find your Evacuation Zone now</p>
Evacuation Shelter Information:	<p>Kahtishraam Wellness Center 1403 Kahtishraam, Yreka, CA 96097</p>

Animal Evacuation Shelter Information:	Large animals: Siskiyou County Fairgrounds 1712 Fairlane Rd, Yreka, CA 96097 Dogs: Rescue Ranch Adoption Center 2216 E Oberlin Rd, Yreka, CA 96097 Cats: Siskiyou County Fairgrounds Armory 1712 Fairlane Rd, Yreka, CA 96097			
Siskiyou County Emergency Alerts: 	Sign-up for Siskiyou County CODE Red Alerts by using this QR code, or click this link: CodeRED Emergency Alert Siskiyou County California			
Road Closures: 	Use this QR code for the latest information on evacuations, or click this link: QuickMap (ca.gov)			
ASSIGNED RESOURCES				
Hand Crews: 18	Helicopters: 18	Engines: 32	Dozers: 41	Water Tender: 25
Total Personnel:	790			
Cooperating Agencies: Siskiyou County Sheriff's Office, CalOES, US Forest Service, US Department of Agriculture, Pacific Power and Light, Lake Shastina District, Bureau of Land Management, City of Weed, Siskiyou County, AT&T, CALTRANS, California Department of Corrections and Rehabilitation				

To learn more about wildfire preparedness visit:

www.readyforwildfire.org