







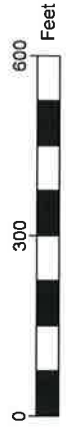


**LEGEND**

-  **MW-3**  
1,175.39  
EXISTING MONITORING WELL LOCATION  
GROUNDWATER ELEVATION, MSL FEET
-  **S-1**  
SURFACE WATER MONITORING LOCATION  
(UNDER WDRs ORDER NO. R1-2002-0055)
-  **SW-A**  
STORMWATER MONITORING LOCATION  
(UNDER GENERAL INDUSTRIAL STORMWATER  
PERMIT, FOR TRANSFER STATION)
-  **W**  
LIMIT OF WASTE
-  **---**  
PROPERTY BOUNDARY
-  **⇐**  
DRAINAGE DIRECTION
-  **—**  
DRAINAGE CHANNEL
-  **(=)**  
CULVERT



**HAPPY CAMP LANDFILL**  
SISKIYOU COUNTY  
HAPPY CAMP, CALIFORNIA

**GROUNDWATER ELEVATION MAP**  
FIRST HALF 2021